CHECKPOLE TIA-222-I SITE REPORT

revolutio

STRUCTURE:	MONOPOLE	LATITUDE:	37.798611	CRITICAL DIRECTION:	North East
HEIGHT (h):	152.00 ft	LONGITUDE:	-80.515278	EXPOSURE CATEGORY:	B
BASE RL:	0.00 ft	ELEVATION:	2893.70 ft	Kz:	0.7 → 1.0624
				Kzt:	2.6791 → 2.2963
		BASIC WIND SPEED (V)		Ke:	0.9004
		Vult:	108 mph		
		Vserv:	60 mph		
		ICE			
		t:	0.91 in		
		V:	40 mph		

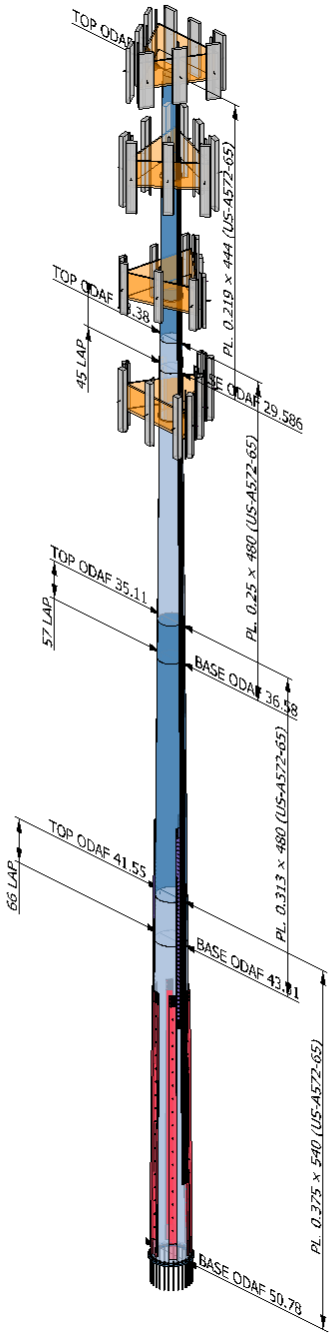

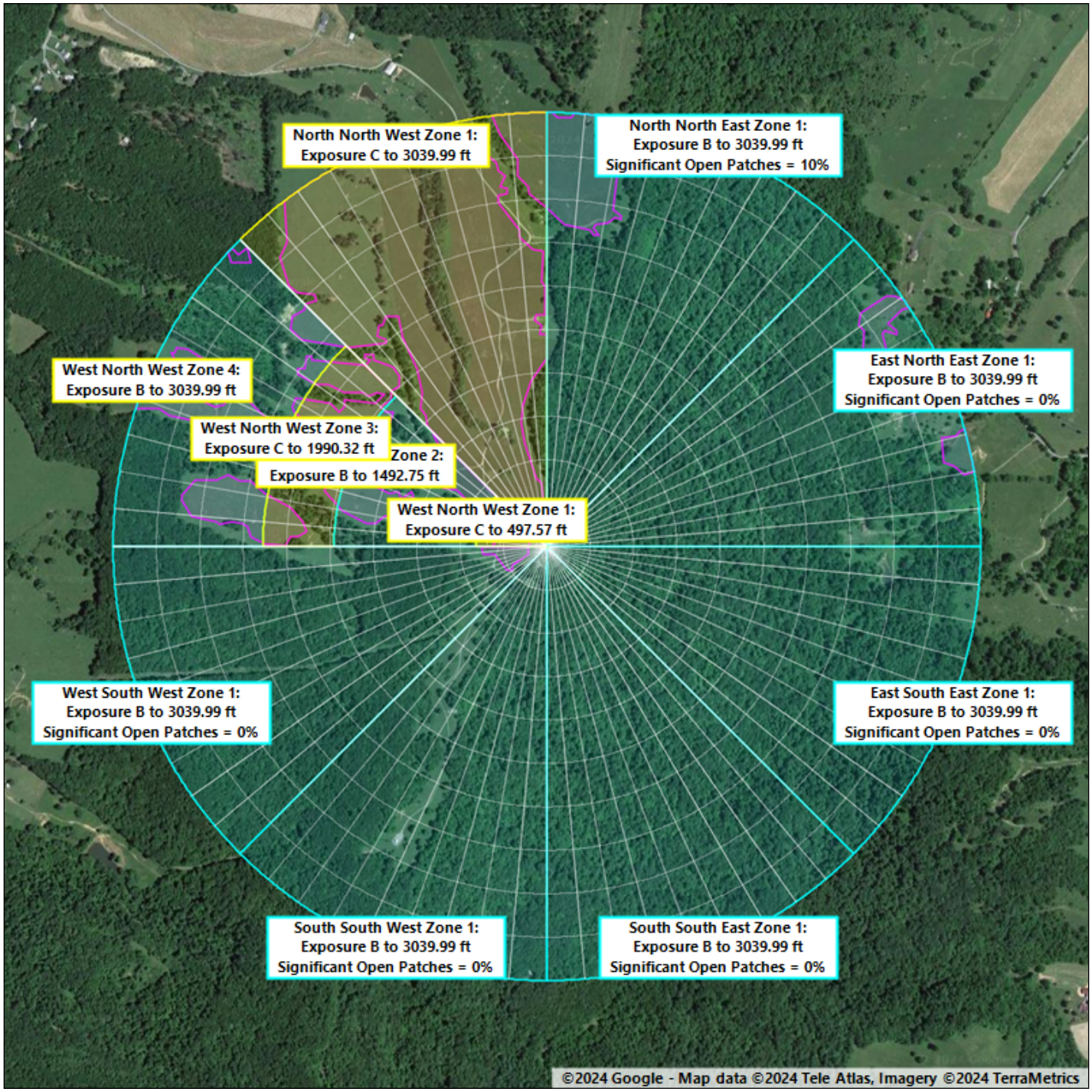
North North West Zone 1:
Exposure C to 3039.99 ft
North North East Zone 1:
Exposure B to 3039.99 ft
Significant Open Patches = 10%
West North West Zone 4:
Exposure B to 3039.99 ft
East North East Zone 1:
Exposure B to 3039.99 ft
Significant Open Patches = 0%
West North West Zone 3:
Exposure C to 1990.32 ft
Zone 2:
Exposure B to 1492.75 ft
West North West Zone 1:
Exposure C to 497.57 ft
West South West Zone 1:
Exposure B to 3039.99 ft
Significant Open Patches = 0%
East South East Zone 1:
Exposure B to 3039.99 ft
Significant Open Patches = 0%
South South West Zone 1:
Exposure B to 3039.99 ft
Significant Open Patches = 0%
South South East Zone 1:
Exposure B to 3039.99 ft
Significant Open Patches = 0%
©2024 Google - Map data ©2024 Tele Atlas, Imagery ©2024 TerraMetrics

TOPOGRAPHY FACTOR (Kzt)

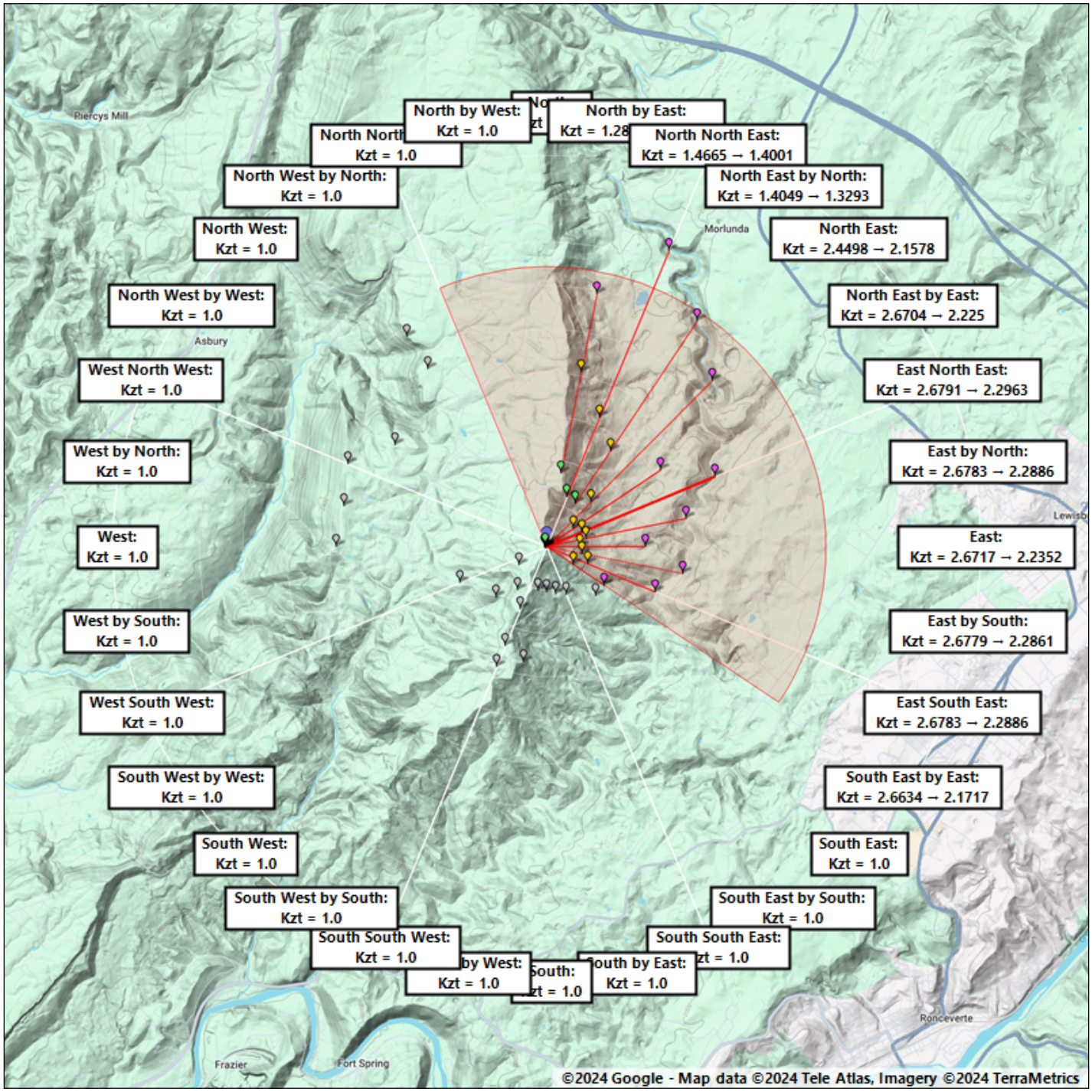

TOPOGRAPHY PROFILES

revolutio

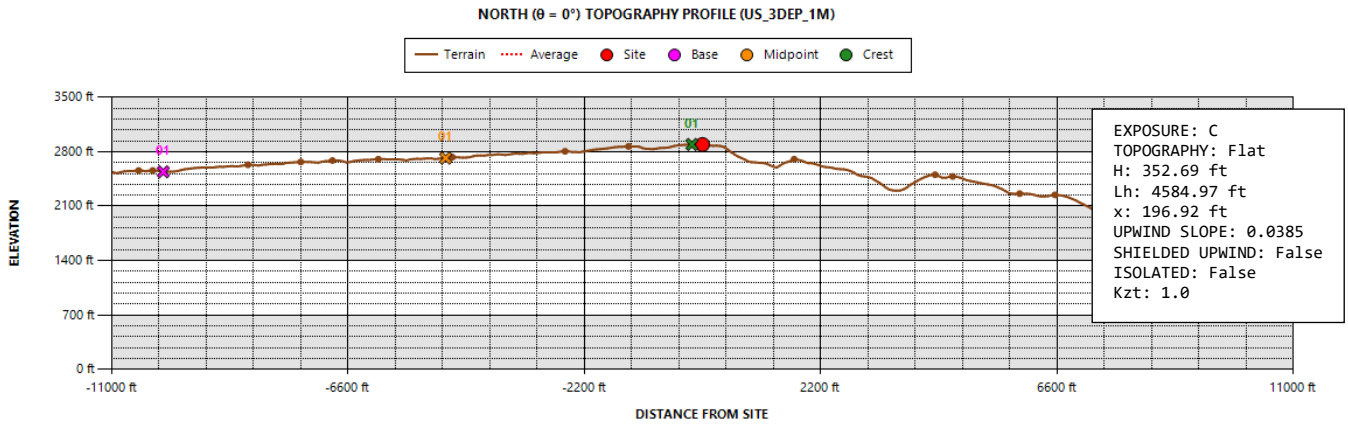

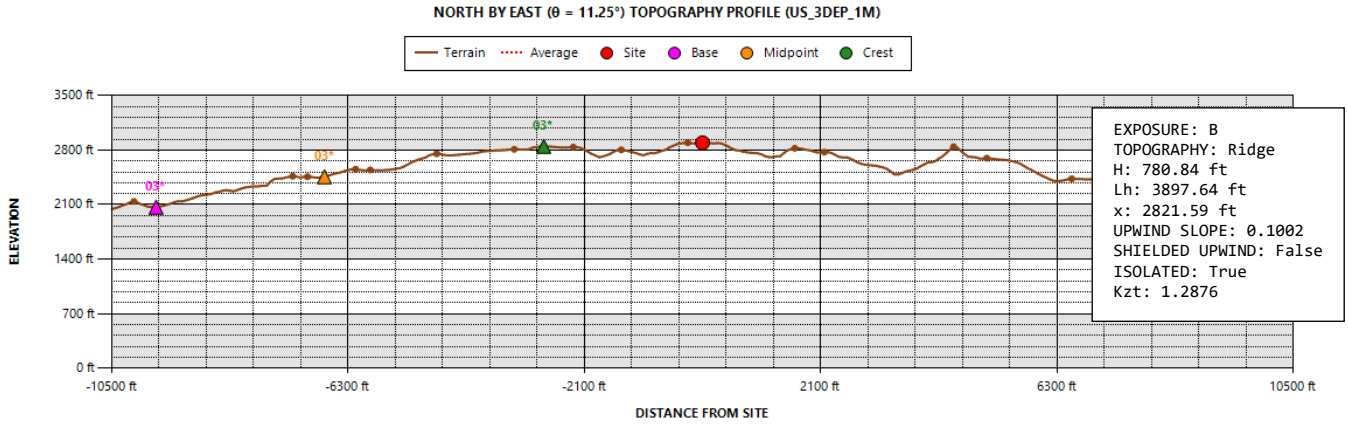

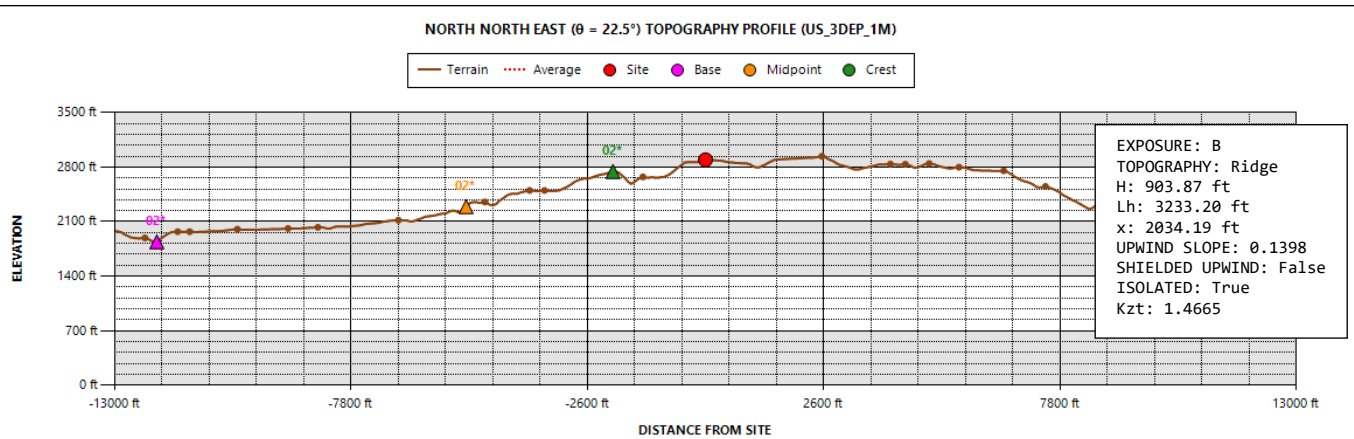

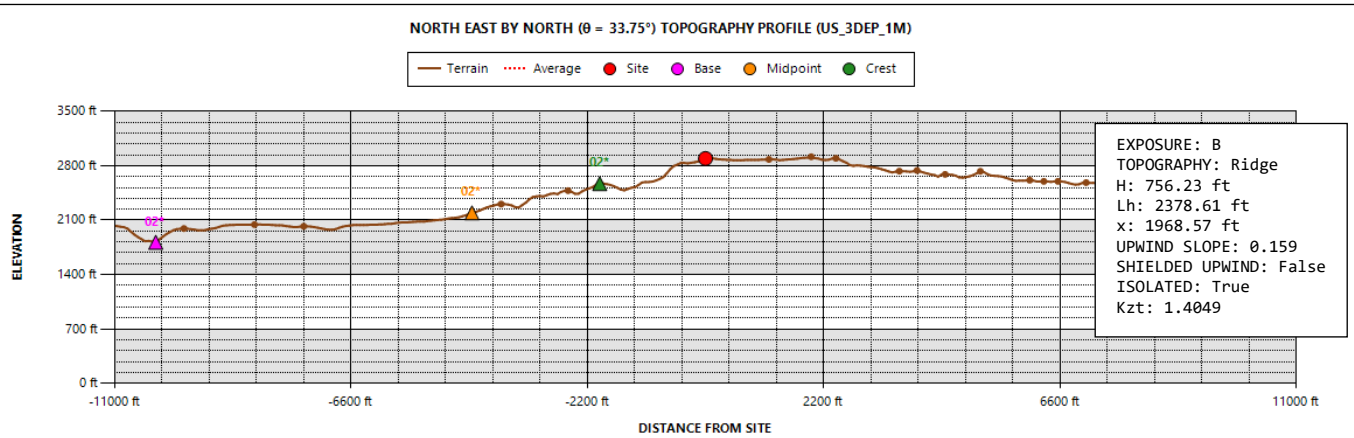

TOPOGRAPHY PROFILES

revolutio

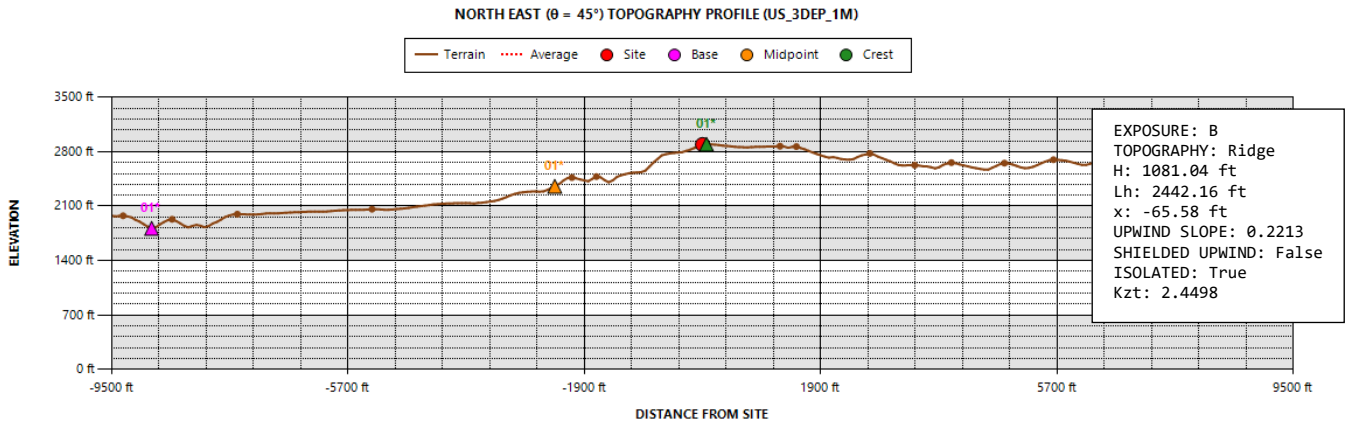

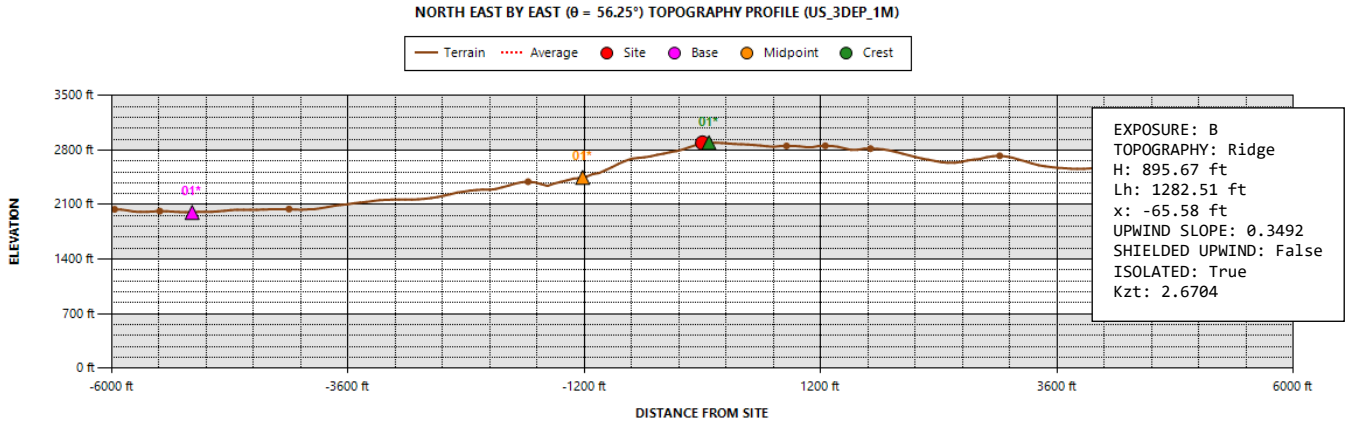

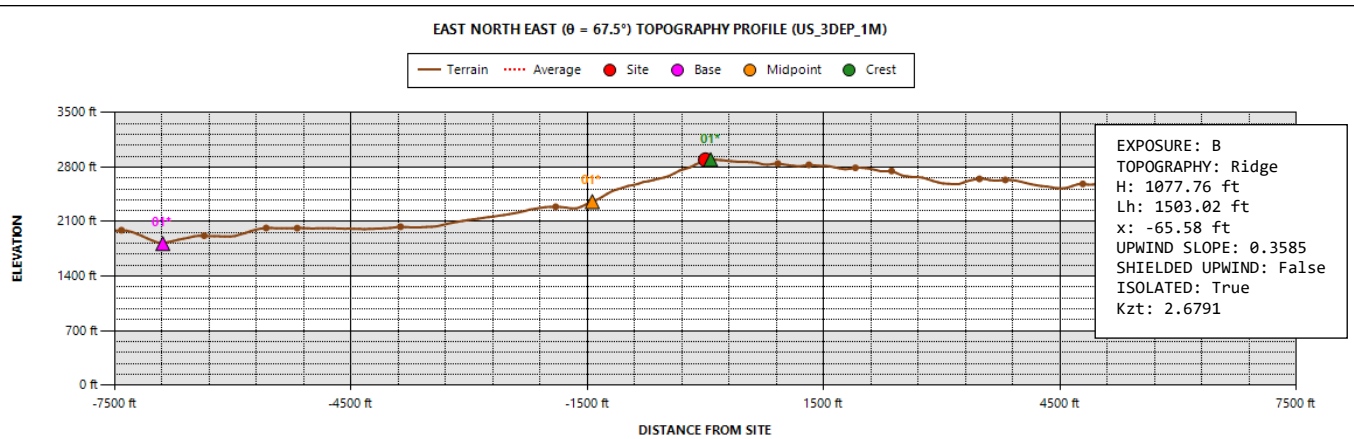

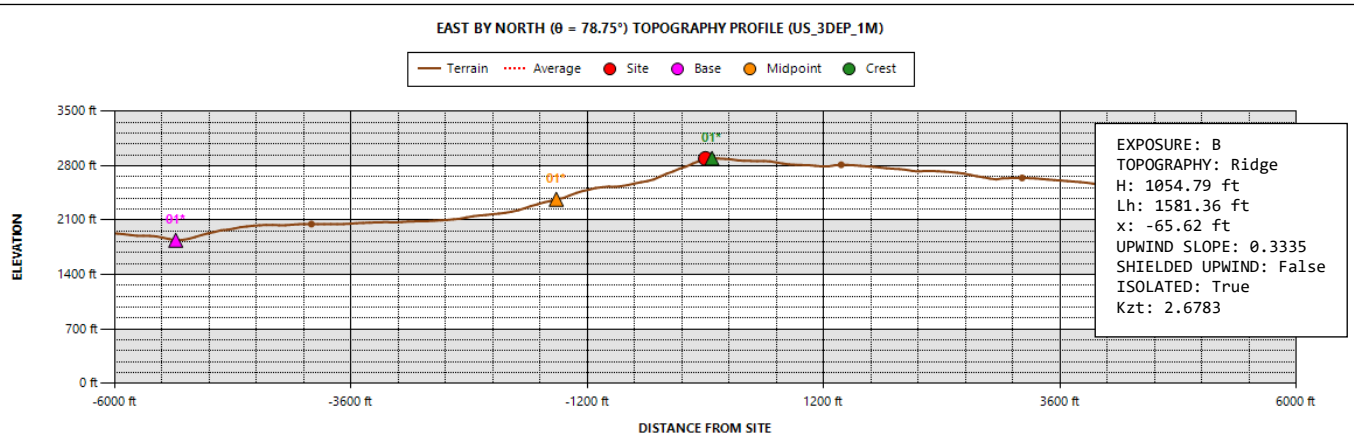

TOPOGRAPHY PROFILES

revolutio

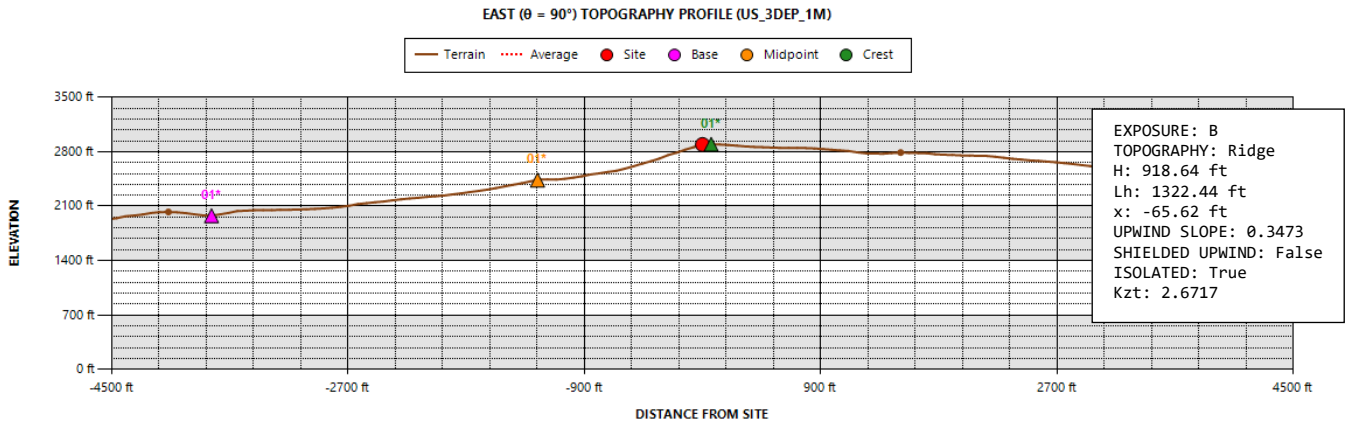

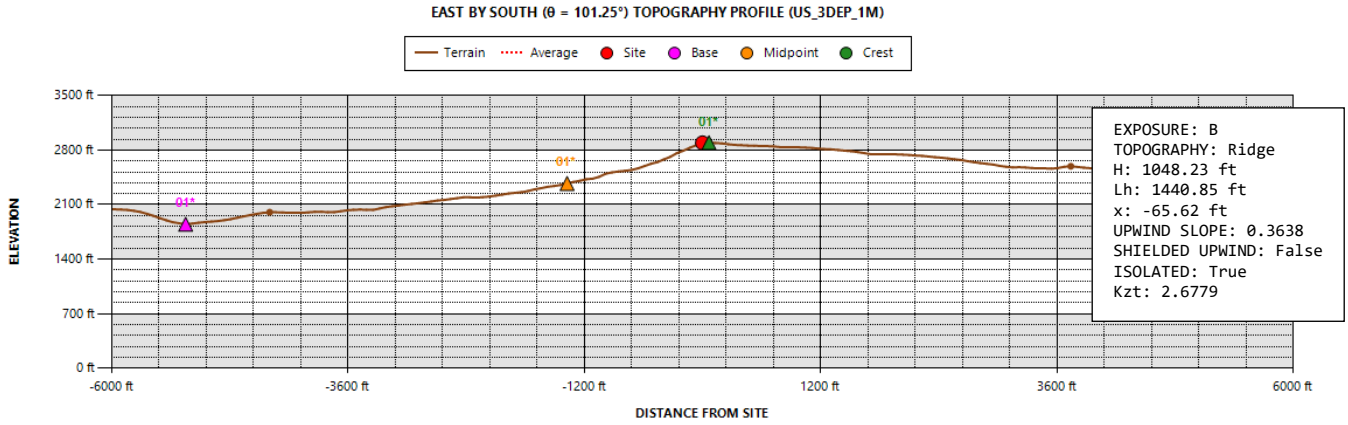

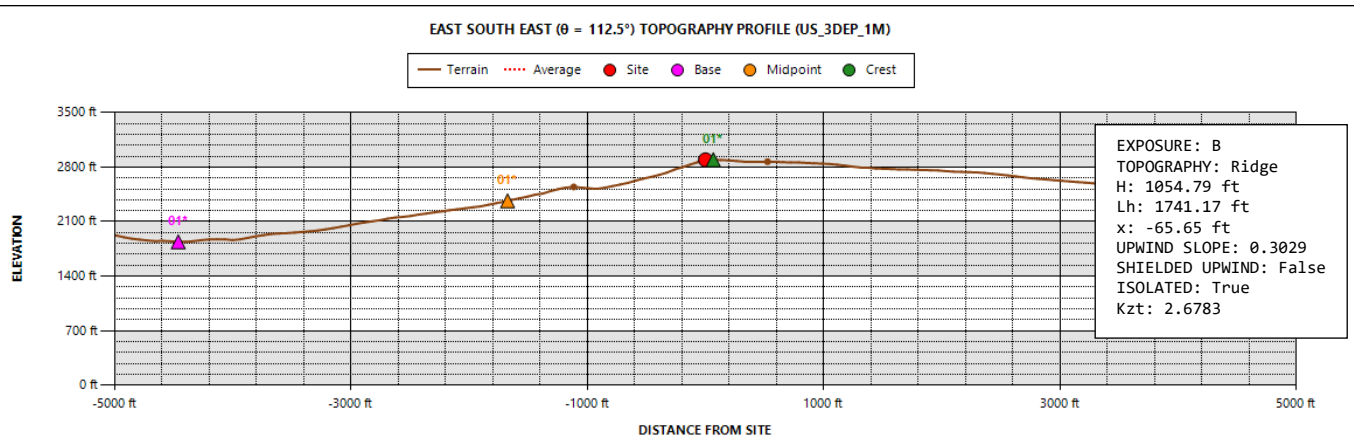

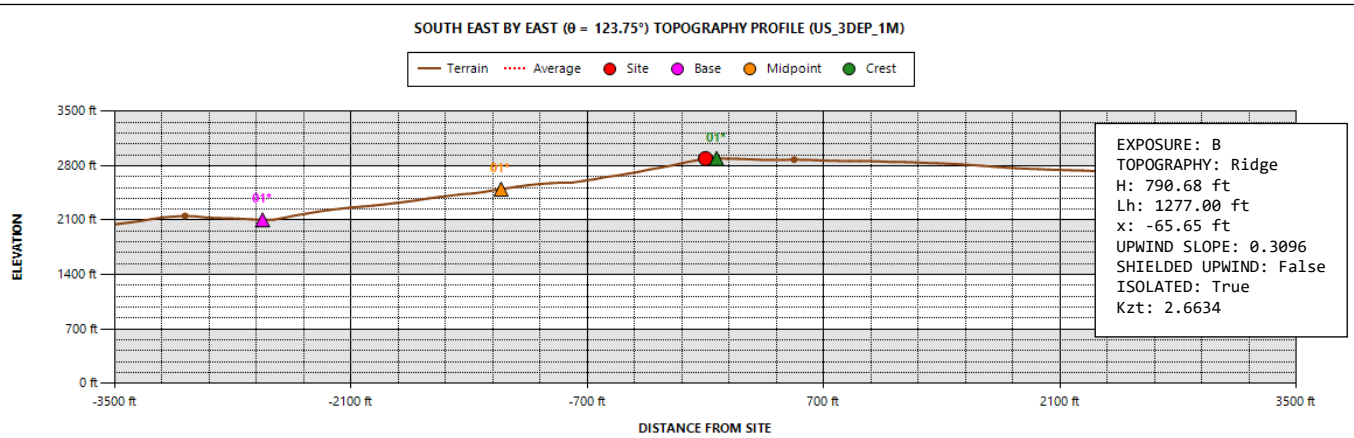

TOPOGRAPHY PROFILES

revolutio

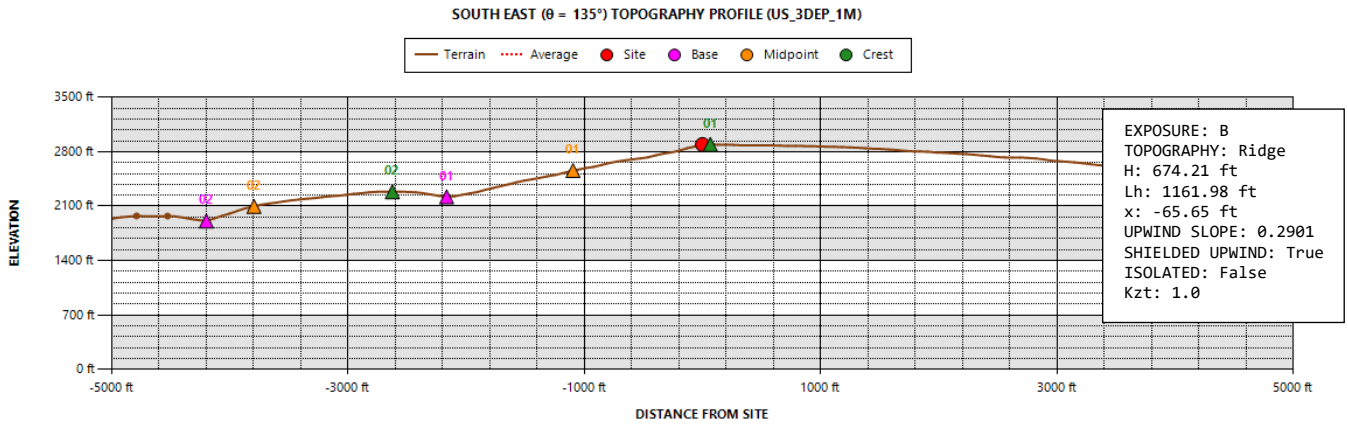

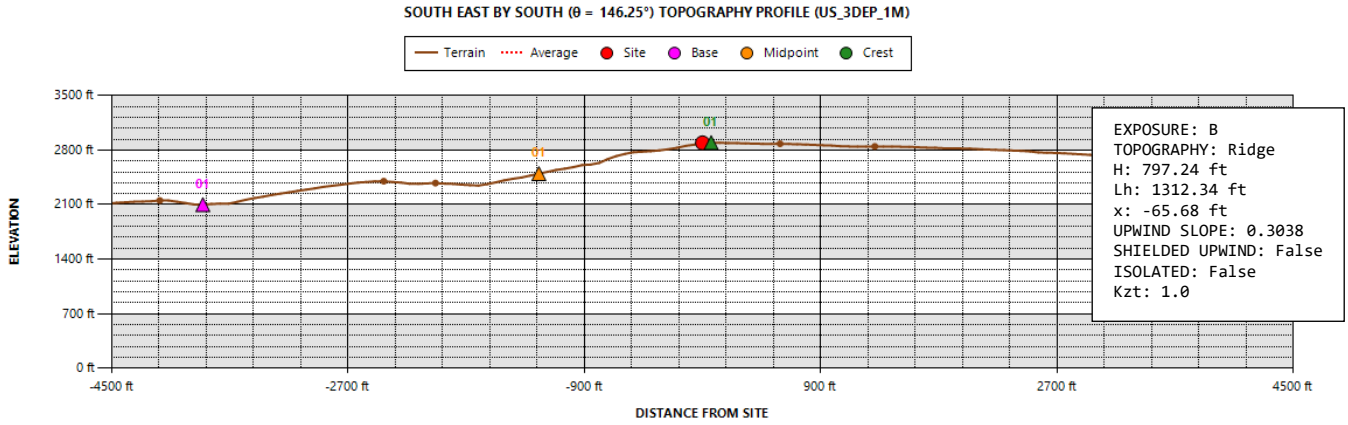

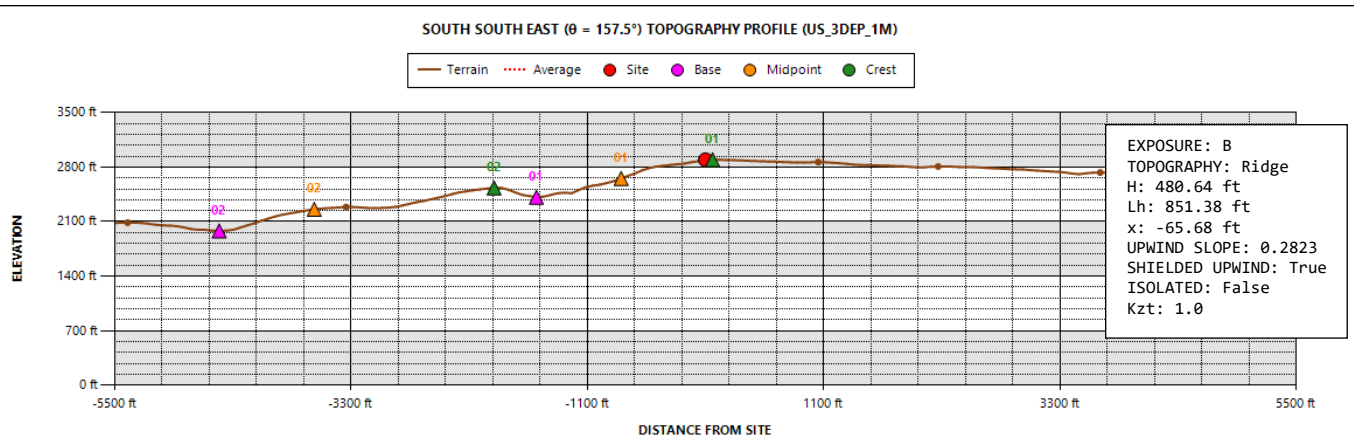

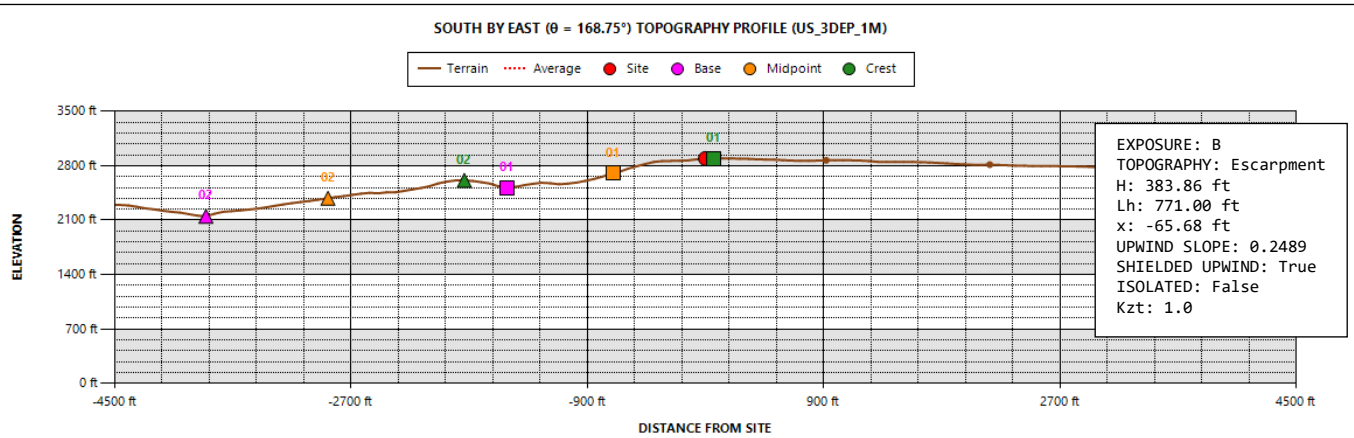

TOPOGRAPHY PROFILES

revolutio

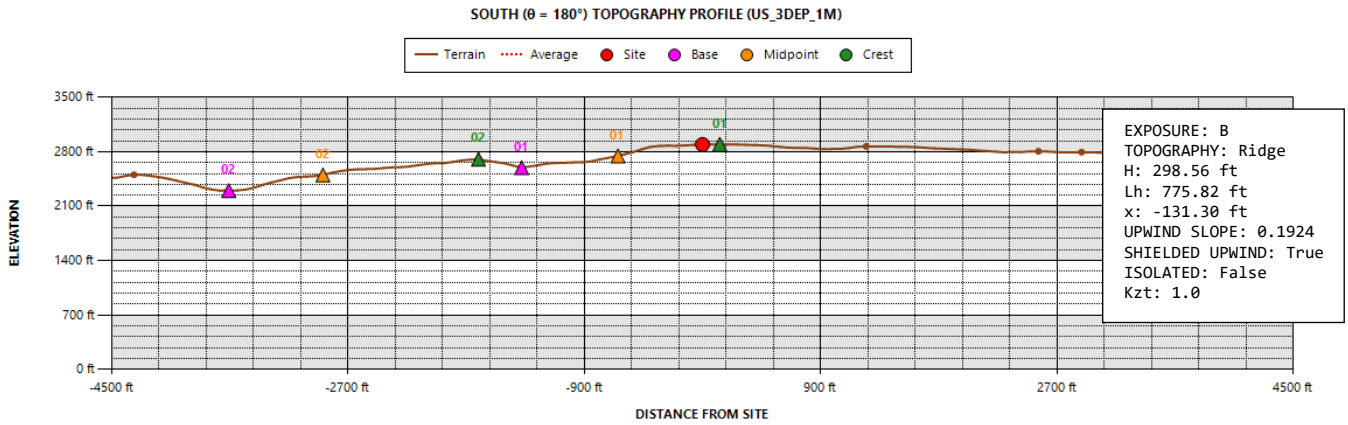

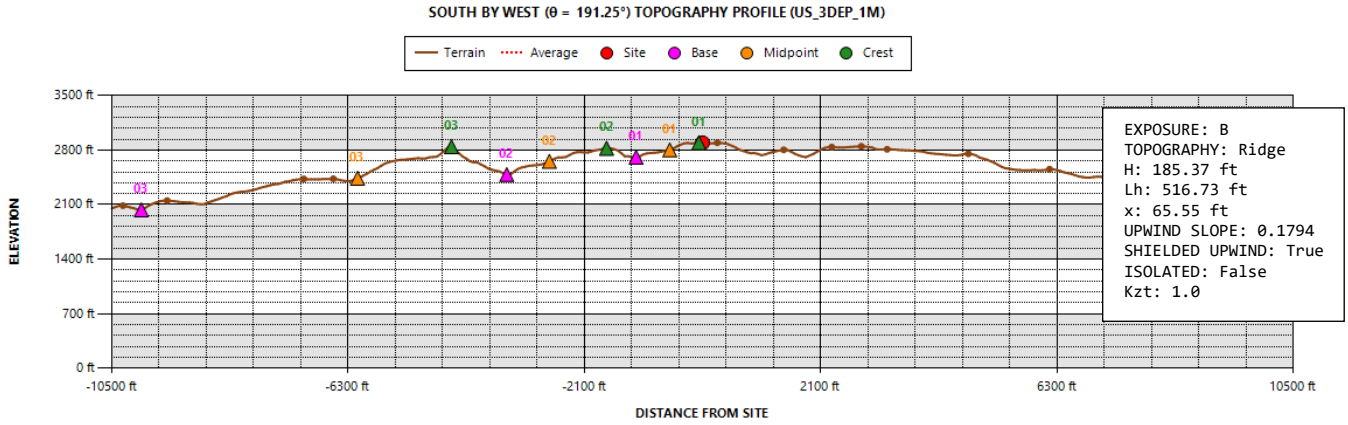

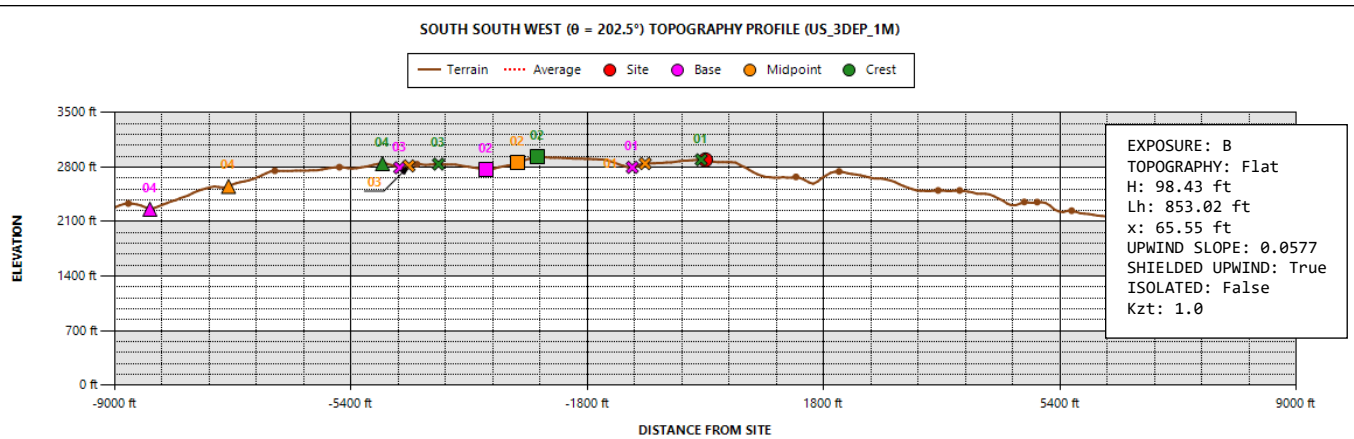

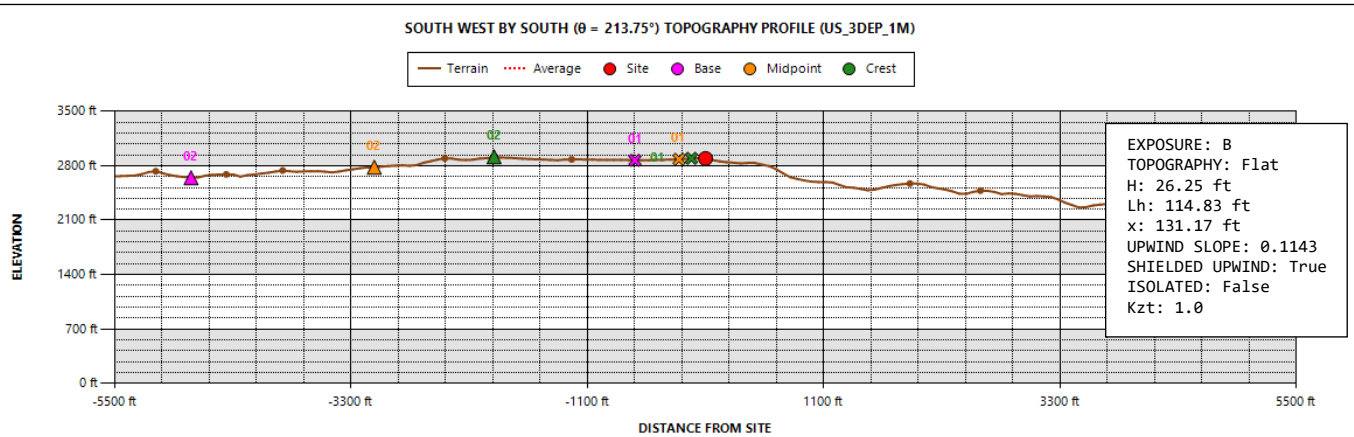

TOPOGRAPHY PROFILES

revolutio

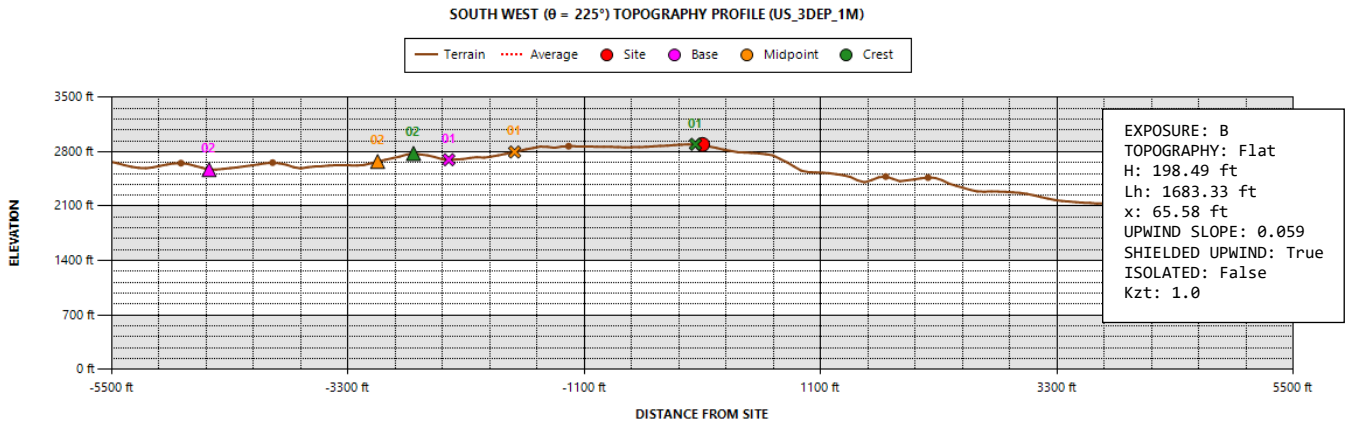

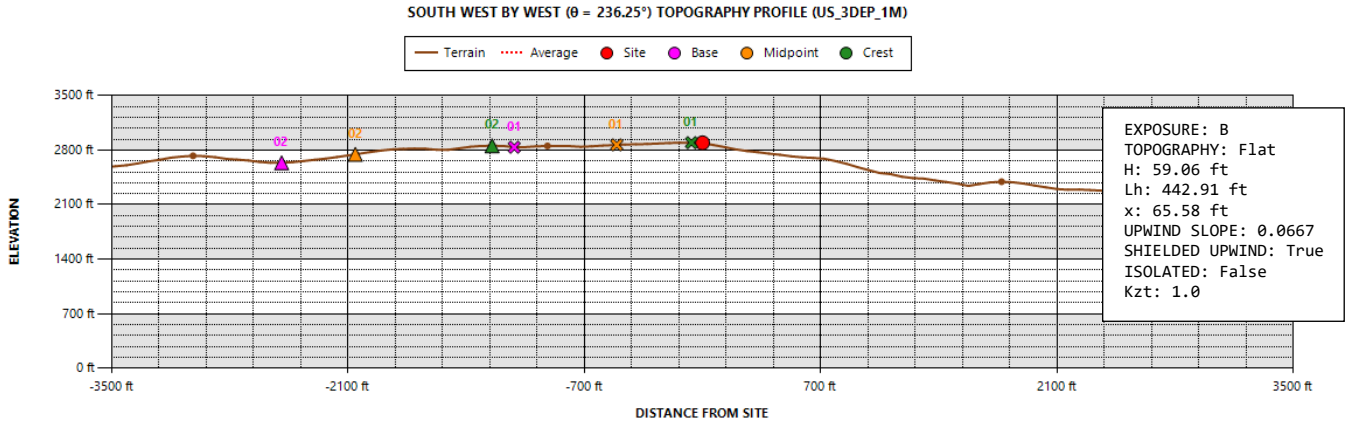

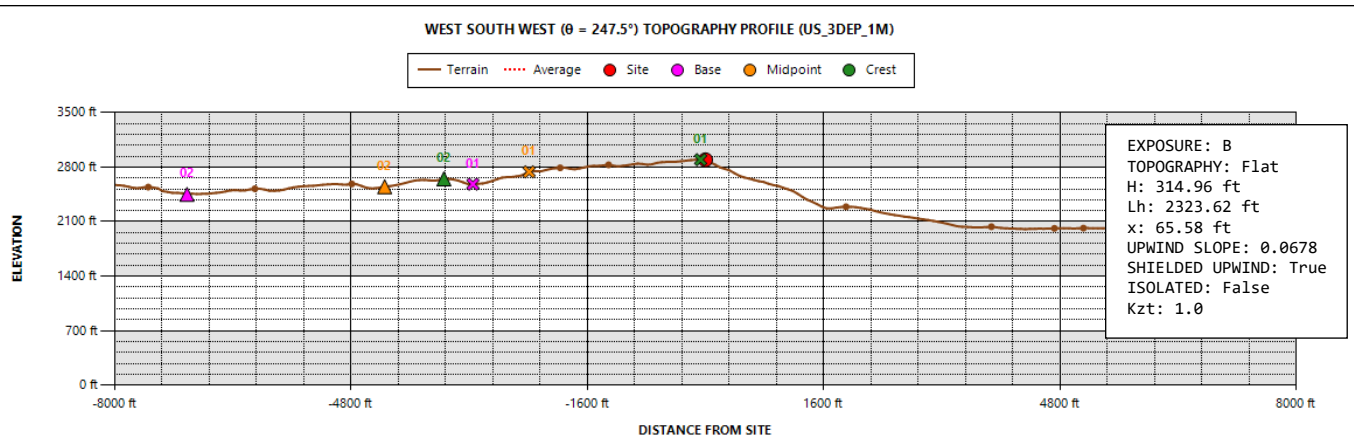

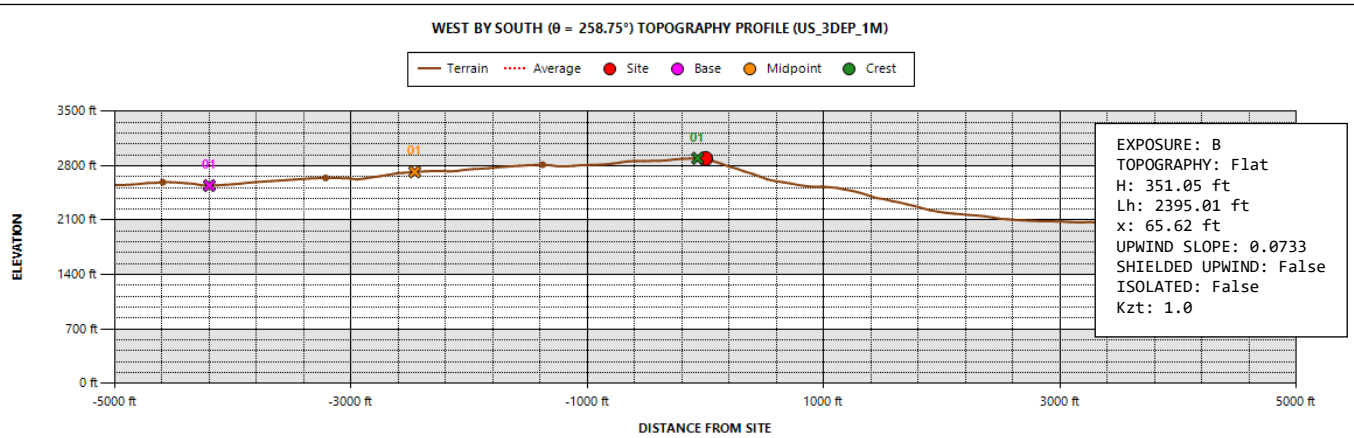

TOPOGRAPHY PROFILES

revolutio

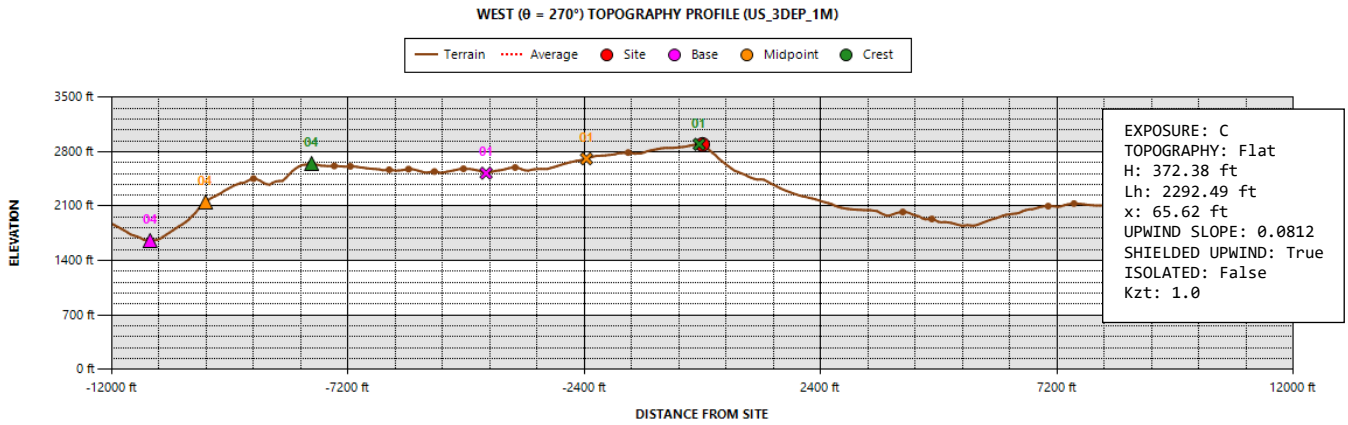

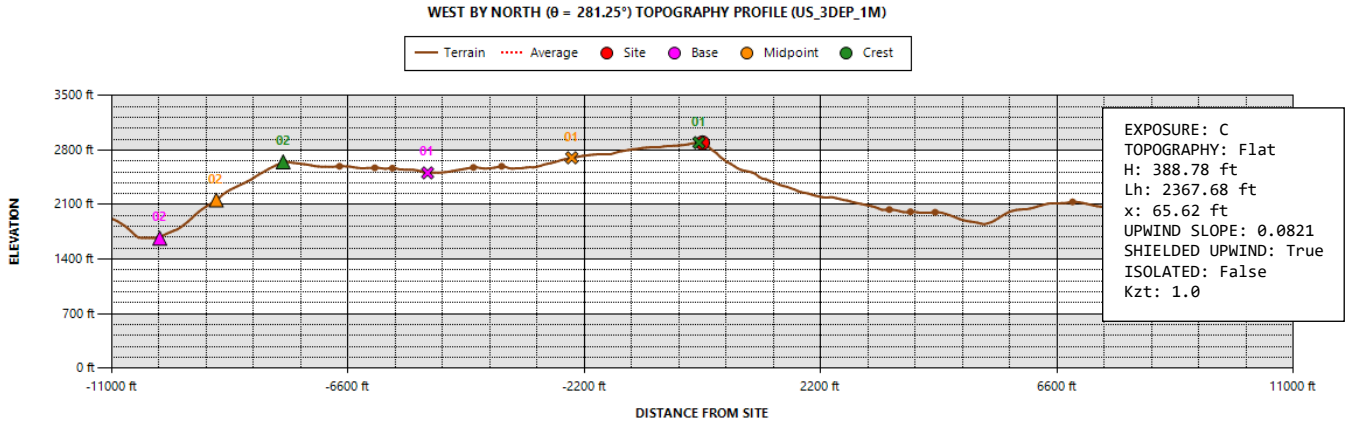

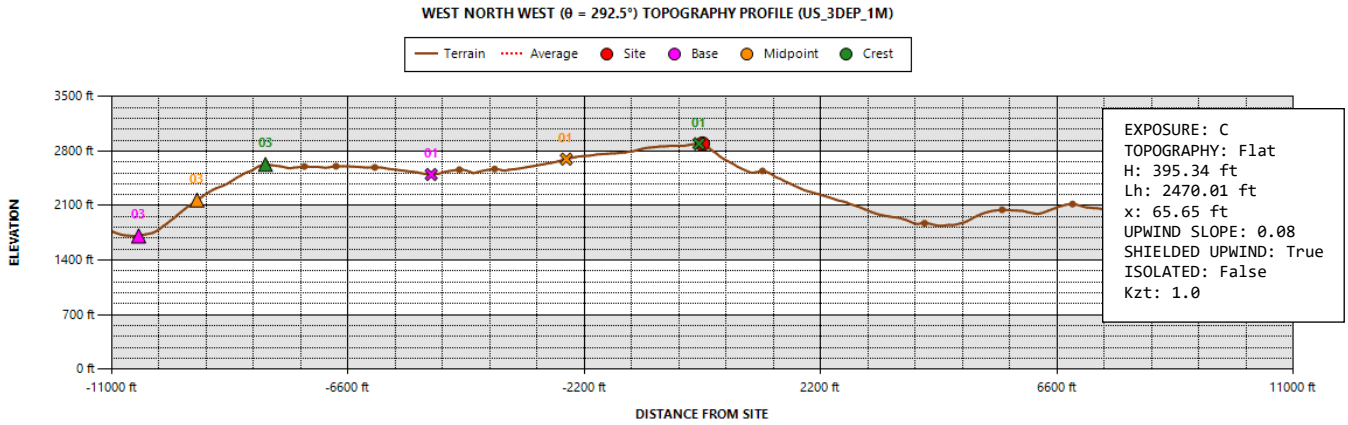

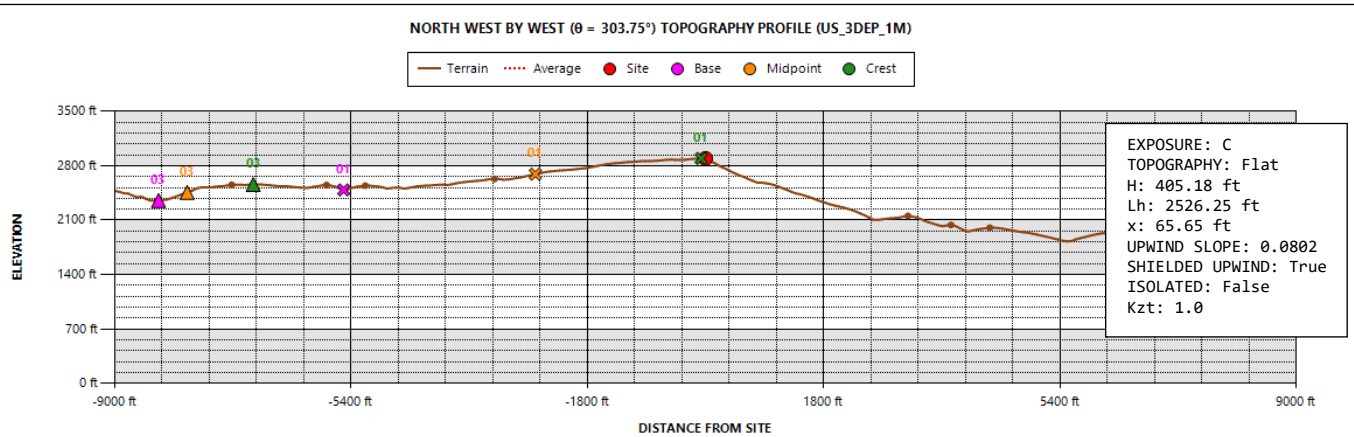

TOPOGRAPHY PROFILES
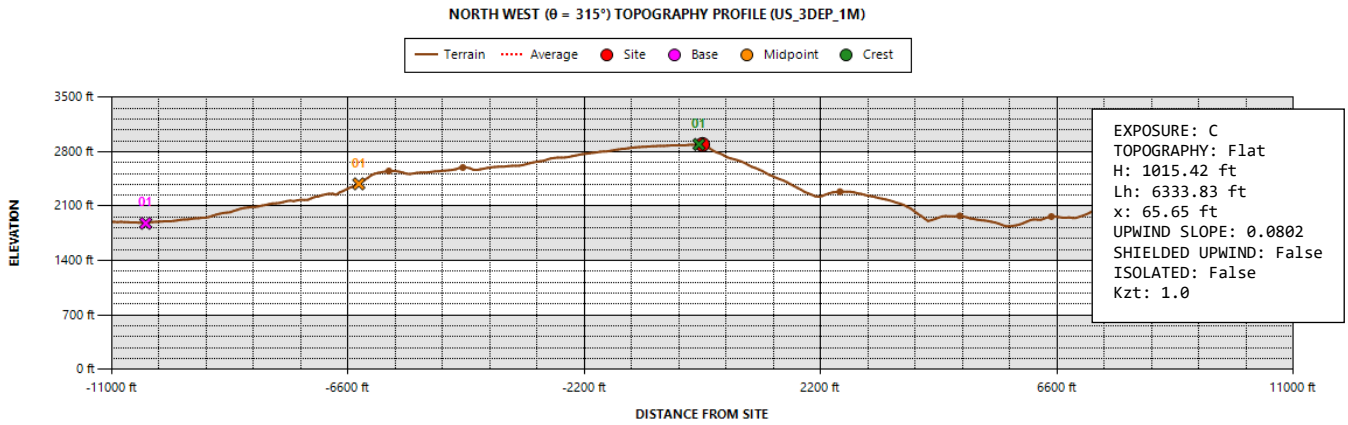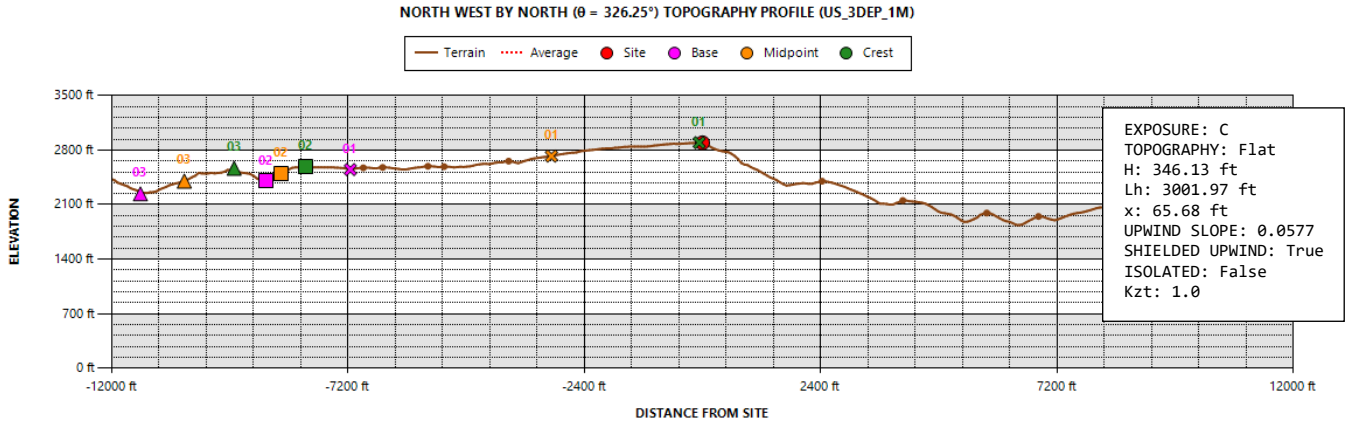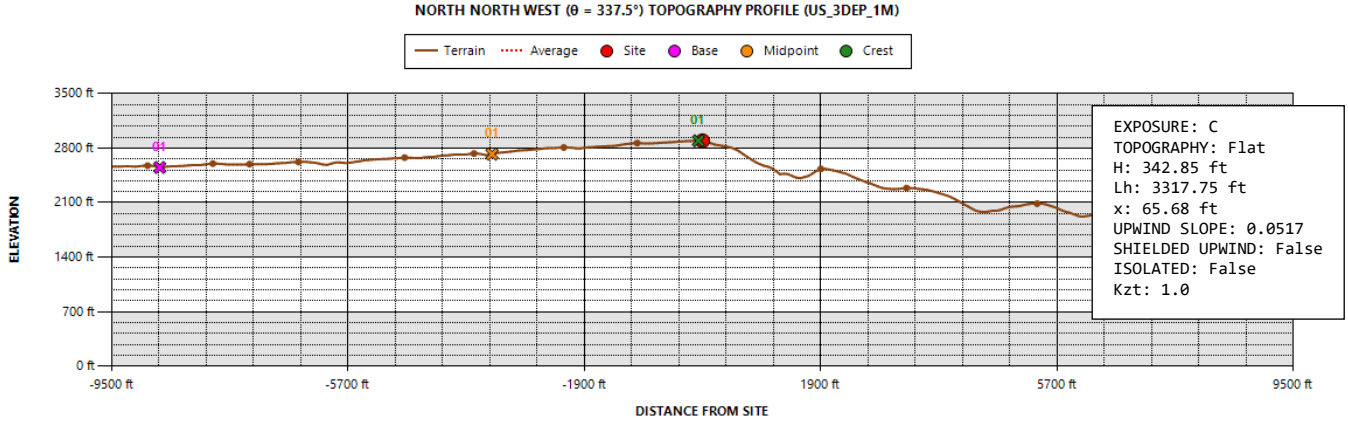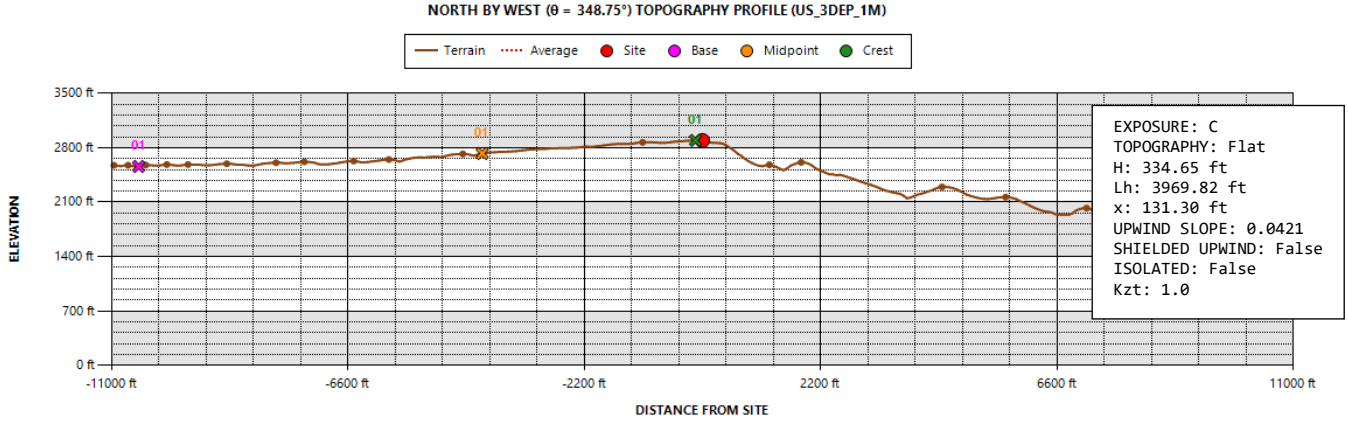
revolutio